

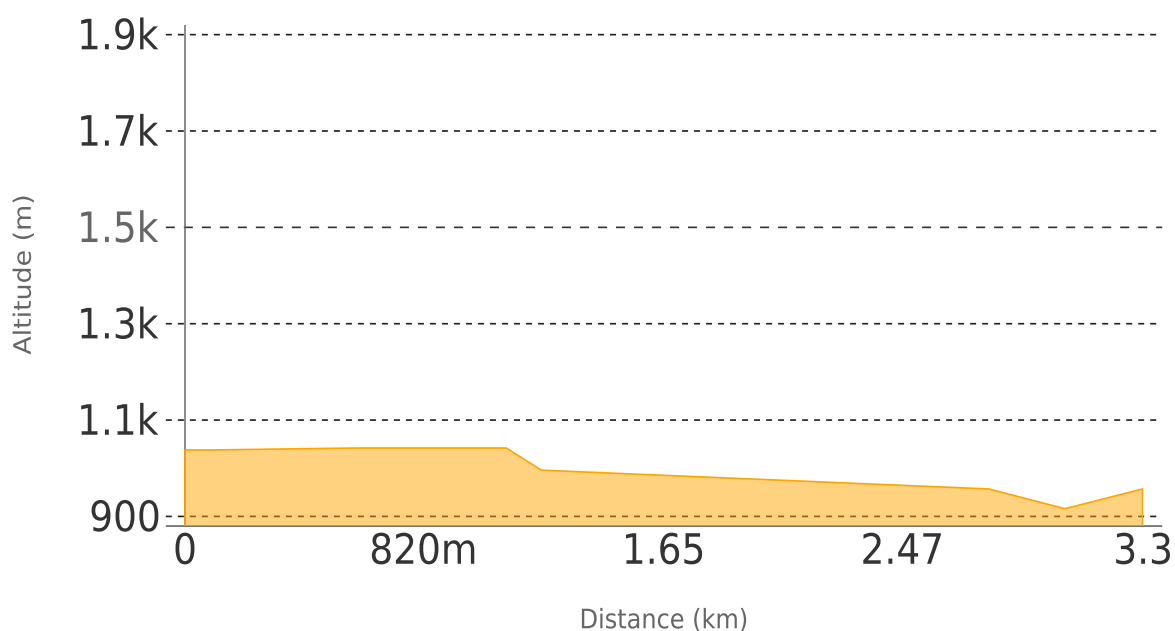
Junction 4 - Sarral-Tache-Introd

Total length 3.3 km
Category Hiking
Walk time 00:53 (hh:min)
Uphill 13 m
Downhill 159 m
Max height 1062 m
Difficulty by foot Medium
Coated 19 %
Offroad 63 %
Mountain track 18 %



Description

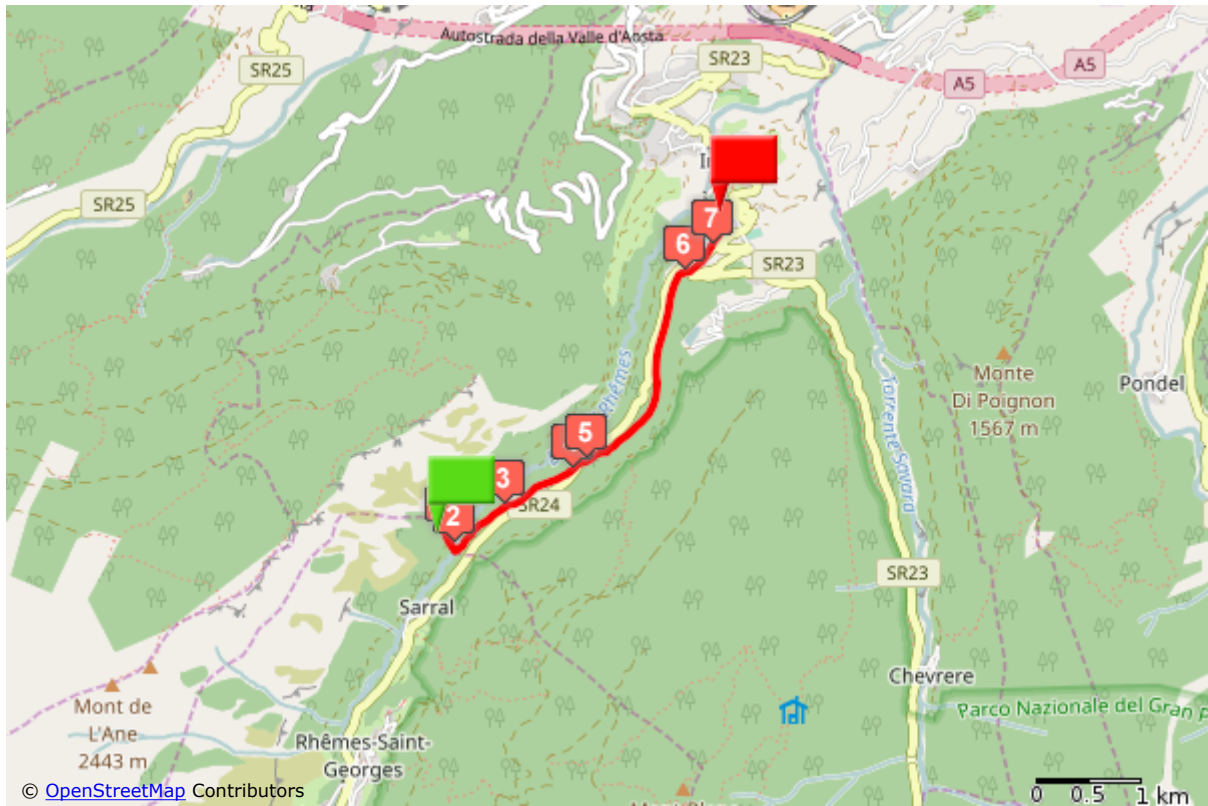
A variant on the path of the Introd ring

Elevation

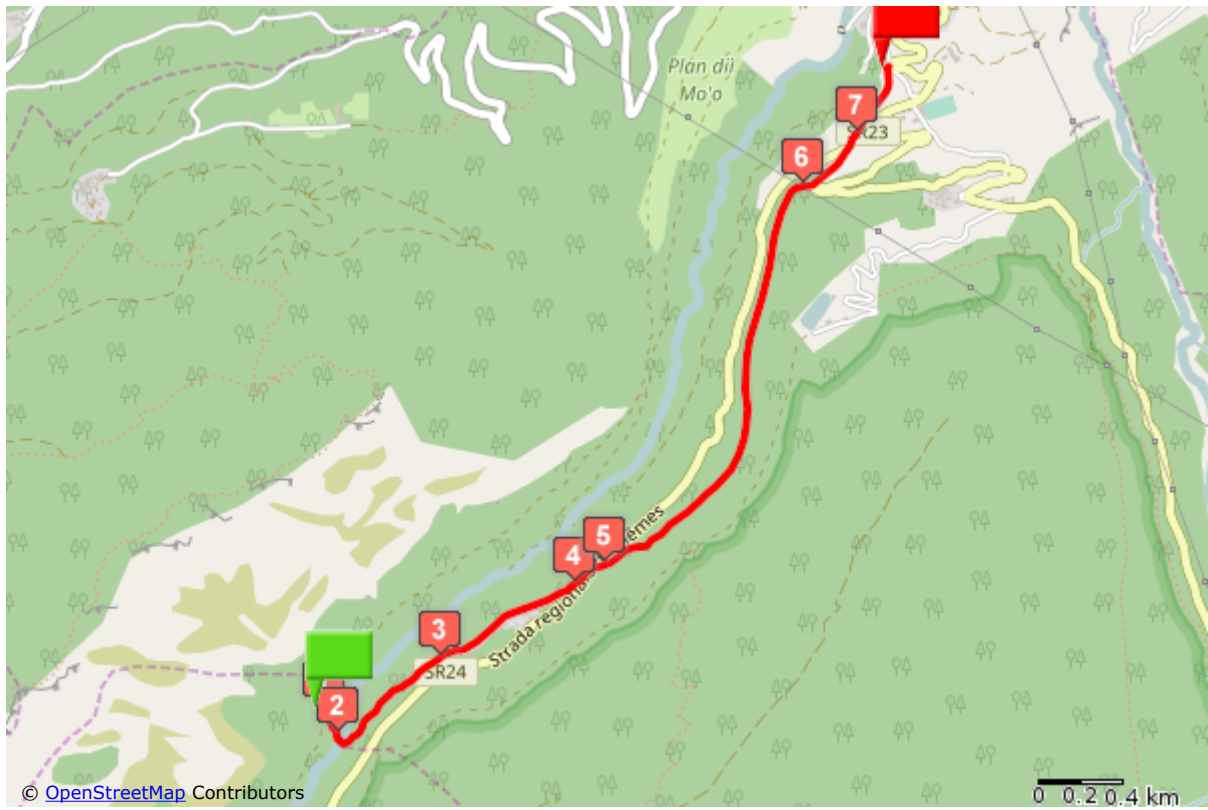


| Ref. | Km partial | Km total | Description |
|------|------------|----------|--|
| | 0.0 | 0.0 | at the junction we take footpath 6A for Tache |
| | 0.1 | 0.1 | we cross the lovely stone bridge over the river Dora di Rhêmes and climb back up on the other side |
| | 0.5 | 0.6 | when we come to Tache we carry straight on along the asphalt road |
| | 0.5 | 1.1 | we cross the SR24 and carry straight on along a small asphalt road for itinerary 6A direction Introd |
| | 0.1 | 1.2 | in front of a farmhouse we take a cart track on the right |
| | 1.5 | 2.8 | near SR23 we keep left on the muletrack |

| Ref. | Km partial | Km total | Description |
|---|------------|----------|---|
|  | 0.3 | 3.0 | back on the SR24 we keep right and shortly after we take a cart track on the left |
|  | 0.3 | 3.3 | end |



Overview map



Detail map #1