

1 - Introd-Les Combes

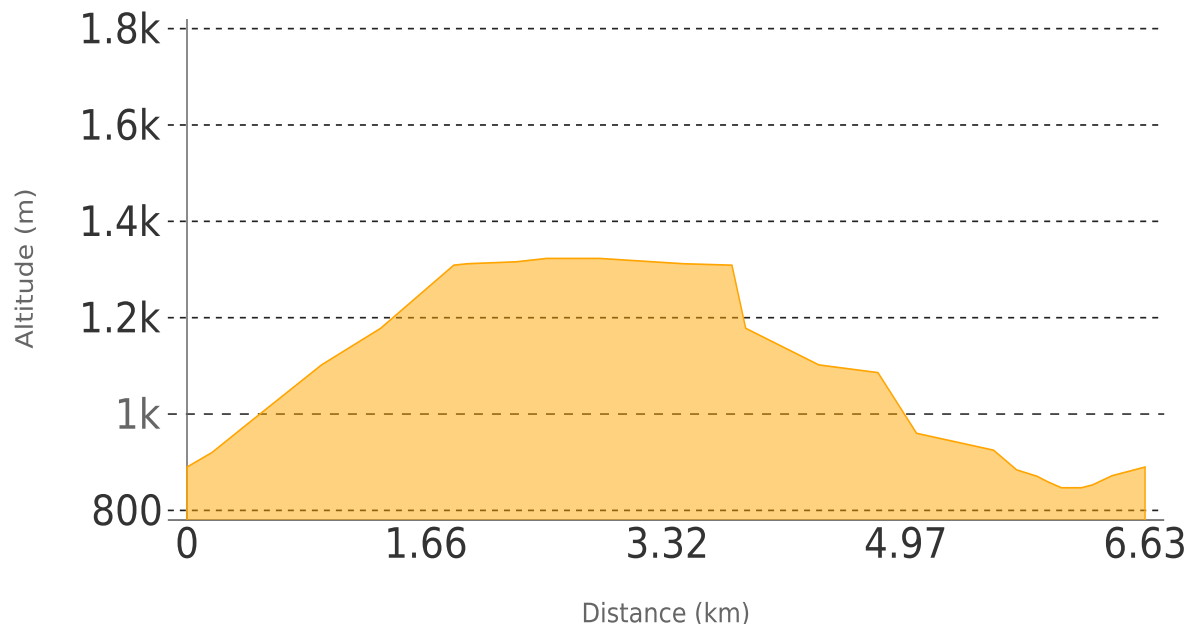
Total length	6.6 km
Category	Hiking
Walk time	02:48 (hh:min)
Uphill	479 m
Downhill	479 m
Max height	1326 m
Difficulty by foot	Medium
Coated	41 %
Offroad	7 %
Mountain track	52 %

Description


From Villes Dessus, where we can visit Maison Bruil and the Parc Animalier, we go along an easy muletrack that climbs up to the enchanting village of Les Combes, where the Pope's summer residence and a house-museum devoted to John Paul II are situated, and from where there is an extraordinary view of Mont Blanc.

[Click here to download the attractions AUDIO GUIDES](#)

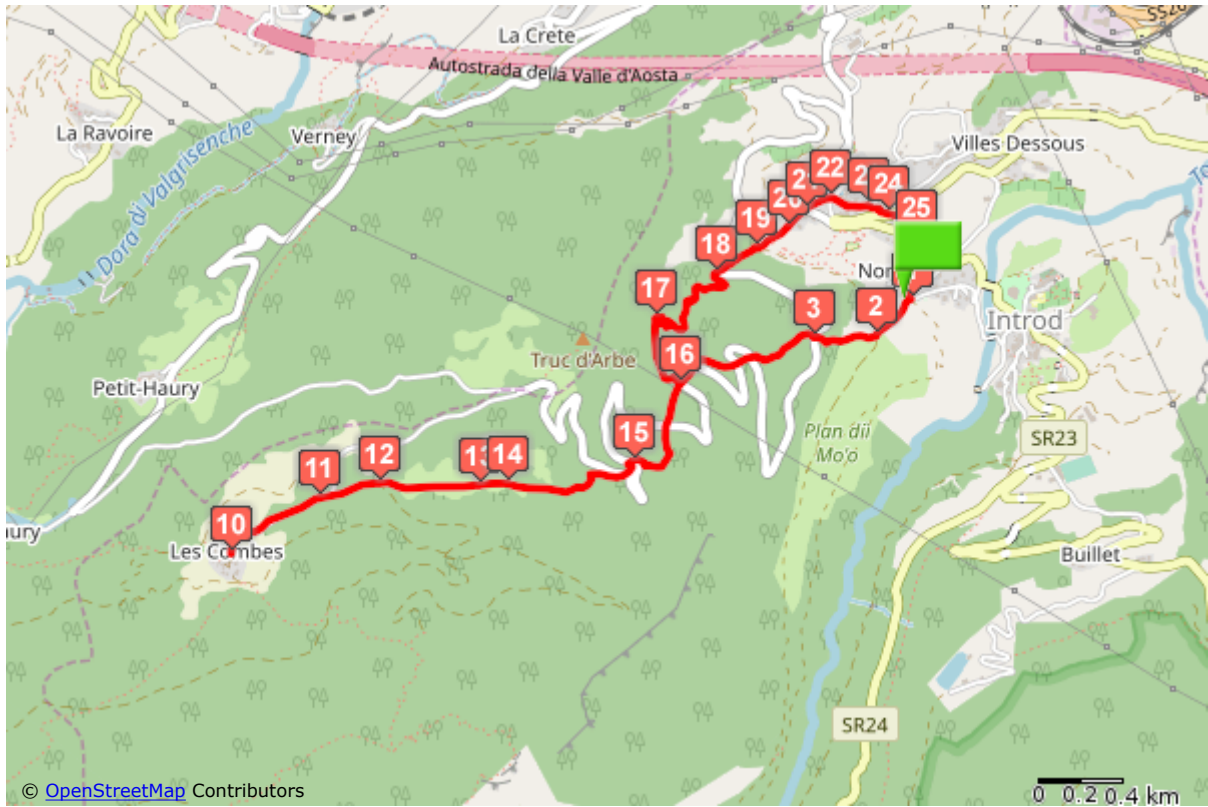
Elevation



Ref.	Km partial	Km total	Description
	0.0	0.0	we carry straight on along itinerary 4 towards Les Combes
	0.2	0.2	after a steep incline we leave the asphalt road for footpath 4 on the right

Ref.	Km partial	Km total	Description
	0.2	0.4	a series of crossings with the road for Les Combes begins, we carry straight on along the muletrack with trail sign 4
	0.5	0.9	we cross the asphalt road twice; here we can carry straight on along the multrack with trail sign 4
	0.4	1.3	we cross the asphalt road for the last time
	0.5	1.8	we come to the large square next to the gate of the Pope's residence, and skirt fence on the left
	0.1	1.9	next to the Soggiorno Alpino Don Bosco we carry straight on along an asphalt road: there is an extraordinary view of Mont Blanc on the right
	0.3	2.3	we carry straight on along the asphalt road
	0.2	2.5	we turn onto the provincial road for Les Combes, keeping to the left
	0.4	2.9	at Les Combes we can visit the village and the Pope's Museum before retracing our steps
	0.4	3.2	we take the road for Plain du San Pere on the right
	0.2	3.4	at a Y junction we keep to the left, entering Leu Dit Plain du San Pere, on the left is an extraordinary view of Mont Blanc
	0.3	3.8	next to the Soggiorno Alpino Don Bosco we carry straight on along a dirt road
	0.1	3.9	we go past a large square and turn onto footpath 4
	0.5	4.4	a series of crossings with the road for Introd begins, we carry straight on along the mule track with trail sign 4
	0.4	4.8	we take footpath 4a towards Introd
	0.3	5.1	past the scenic view spot we leave the cart-track and take footpath 4 on the right
	0.5	5.6	we cross an asphalt road and carry straight on along the footpath
	0.2	5.7	after a steep descent we cross a forestry road and carry straight on along the footpath
	0.1	5.9	we enter Introd and turn onto an asphalt road
	0.1	6.0	we cross the asphalt road and carry straight on downhill towards the village
	0.1	6.1	we turn right at the church and go around it
	0.1	6.2	immediately past a fountain, at a widening in the road, we take an asphalt road sloping gently uphill on the right
	0.1	6.3	we cross an asphalt road and carry straight on up a steep incline
	0.1	6.4	we cross an asphalt road and carry straight on towards the nearby square and then continue on up a gentle incline

Ref.	Km partial	Km total	Description
	0.2	6.6 end	



Overview map